

Date of issue: Monday, 23 January 2023

MEETING	COUNCIL
DATE AND TIME:	THURSDAY, 26TH JANUARY, 2023 AT 7.00 PM
VENUE:	COUNCIL CHAMBER - OBSERVATORY HOUSE, 25 WINDSOR ROAD, SL1 2EL
DEMOCRATIC SERVICES OFFICER: (for all enquiries)	SHABANA KAUSER 07821 811 259

SUPPLEMENTARY PAPERS

The following Papers have been added to the agenda for the above meeting:-

* Items 4 and 5 were not available for publication with the rest of the agenda.

PART 1

<u>AGENDA ITEM</u>	<u>REPORT TITLE</u>	<u>PAGE</u>	<u>WARD</u>
4.	Questions from Electors under Procedure Rule 9.	1 - 2	All
5.	Review of Polling Districts, Places & Stations 2022/23	3 - 36	All

This page is intentionally left blank

COUNCIL MEETING – 26 JANUARY 2023

QUESTION FROM ELECTOR UNDER PROCEDURE RULE 9

1. From Mr Stuart Lawrence to Councillor Swindlehurst

“The Cabinet is the Councils decision making forum, where financial commitments on our behalf are made / recommended.

In the 5 years since the original Swindlehurst lead Cabinet of Dec 17 there have been approx 60 meetings called. There have been 11 members over that time and of the original 8 attendees 6 are still in Cabinet and further one left role only recently.

What training was undertaken to assist Cabinet members to review and approve proposals that committed £10's million on our behalf or what relevant experience from former lives or current day jobs was relevant to the role and responsibility. What training in risk identification and risk management was undertaken to minimise failures / issues with proposals?”

This page is intentionally left blank

Slough Borough Council

Report To:	Council
Date:	26 th January 2023
Subject:	Review of Polling Districts, Places and Stations 2022/23
Chief Officer:	Returning Officer/Electoral Registration Officer
Contact Officers:	Mike Summerville, AEA Elections Consultant & Fiona Ahern, Electoral Services Manager
Ward(s):	All
Exempt:	No
Appendices:	Appendix A – Maps of all 21 new wards with proposed polling districts and places Appendix B - Labour Party formal response Appendix C – Labour Party (Upton Lea ward suggested revision to map)

1. Summary and Recommendations

- 1.1 Following the Local Government Boundary Commission for England's (LGBCE) review of the Council's ward arrangements, the number of wards in Slough will increase from 15 to 21 at the next local elections in May 2023. This report updates the Council of the outcome of the review of polling districts and places and seeks approval for the list of designated places as set out in Appendix A.
- 1.2 An informal member working group has allowed for cross party elected member input to the review and a public consultation was held between 4th January 2023 and 18th January 2023.

Recommendations:

Council is recommended to:

- (a) Approve the new polling districts and places scheme as set out in the review taking into account any comments and observations received during the consultation stage (see part 3 of report below)

Reason:

It is a statutory requirement for a local authority to keep all polling arrangements under review and to establish a polling place within each polling district wherever possible. This review was conducted to reflect the new warding arrangements for Slough to come into effect for the elections on Thursday 4th May 2023, and take into account comments from Members, interested parties and residents.

Commissioner Review

Commissioners have reviewed the report and have no observations on the report.

2. Report

Introductory paragraph

- 2.1 This report details the outcomes of the polling district and places review prompted by the new ward boundaries for Slough.

Background

- 2.2 The Council agreed on 18th January 2022 to move to whole Council elections from 2023 and to request the Local Government Boundary Commission for England to conduct an electoral review for the purpose of designing a pattern of wards consistent with the move to whole Council elections.
- 2.3 The LGBCEs final recommendations were published on 29th November 2022 and the new warding arrangements will come into effect for the May 2023 borough elections.
- 2.4 There will be a new pattern of wards with 21 two-councillor wards across the borough replacing the current 15 wards (13 three-councillor wards, 1 two-councillor ward and 1 one-councillor ward). The total number of councillors therefore remains unchanged at 42.
- 2.5 Following receipt of the LGBCEs final recommendations the Electoral Cycle & Parliamentary Boundary Review Working Party working alongside Electoral Services have created and agreed a new polling district and place scheme to best fit the new wards and serve a current electorate of 99,635 voters:
- A total of 45 polling districts have been created each with a polling station
 - There will be 18 wards with 2 polling districts and 3 wards with 3 polling districts
 - Existing polling stations have been used wherever possible for the convenience of voters with 10 new suitable locations identified and assessed to meet the increase in numbers of polling districts and voter numbers
 - Parish wards will be contained within their own polling districts

3. Results of Consultation & Further Decisions/Actions Required

- 3.1 No comments have been received from the public during the consultation process.
- 3.2 Final decisions are required in 3 wards as detailed in Appendix A:
- Chalvey Green Ward (page 4, Appendix A)
- PD CAA – option of either a) Slough Ice Rink (existing polling station) or b) Pakistani Welfare Association (new venue)

Labour Party propose option b) PWA (Appendix B)

Recommendation: To designate the PWA building as the polling station for this area due to its more central location and better access for the majority of voters in this polling district

- Cippenham Green Ward (page 5, Appendix A)

PD CGA – option of either a) Cippenham Baptist Church (existing polling station) or b) St Andrew’s Shared Church (new venue)

Labour Party propose option b) St. Andrew’s Church (Appendix B)

Recommendation: To designate St. Andrew’s Shared Church as the polling station for this area as the current polling station Cippenham Baptist Church sits just outside the polling district.

- Langley Marish Ward (page 14, Appendix A)

PD LAA – option of either a) Kedermister Hall (existing polling station) or b) Langley Library (new venue)

Labour Party propose option a) Kedermister Hall (Appendix B)

Recommendation: To designate Kedermister Hall as the polling station for this area as this existing station is well known by voters in the area

PD LAB – option of either a) Langley Free Church (existing polling station) or b) Marish Primary School (new venue)

Labour Party propose option a) Langley Free Church

Recommendation: To designate Langley Free Church as the polling station for this area as this avoids disruption to pupils attending the school

- 3.3 Consideration to be given to changes in Upton Lea Ward (see map on page 21, Appendix A). Current proposals are for 2 polling districts utilising existing polling stations as follows:

- a) PD UPA – Upton Lea Community Centre
- b) PD UPB – Mobile Unit (Portacabin) in Goodman Park

It has subsequently been recognised that the main road A412, Uxbridge Road represents a challenging barrier for approx. 1,000 voters to the east of PD UPA, to access Upton Lea Community Centre to vote.

Options for change are to either

- a) create an additional polling district to increase to 3 (UPC) and re-site an additional mobile unit back to Rochford Gardens, or to

- b) relocate all those voters to the mobile polling station in PD UPB.

Labour Party propose option b) relocate identified voters to PD UBB (Appendix C).

Recommendation: To create a third polling district east of the A412 and north of the canal with a mobile polling station as previously sited in Rochford Gardens. This would avoid the need for around 1,000 voters in that area to cross either of those two major barriers i.e. road and canal to access either of the 2 recommended polling stations

- 3.4 Minor amendments to boundaries splitting polling districts in Cippenham Manor and Cippenham Village wards to support voters improved access to a polling station have been requested by the Labour Group (Appendix B). The changes affecting a small number of voters have been considered and agreed by the Returning Officer.
- 3.5 Following agreement of this report Electoral Services will publish a revised electoral register to take account of the new wards, polling districts and places on 1st February 2023.

4. Additional Information

- 4.1 Voters will be made aware of these changes during the planning of forthcoming May elections by the Returning Officer.
- 4.2 Following the parliamentary boundary review by the Boundary Commission for England it is likely further changes will be required to align new ward boundaries with any changes to the parliamentary boundary. Final recommendations will go to Parliament by July 2023.
- 4.3 In the event of any dissatisfaction with the proposals appeals can be made from certain persons or bodies on specific grounds to the Electoral Commission:

The Electoral Commission
3 Bunhill Row, London EC1Y 8YZ
Tel: 0333 103 1928

5. Implications of the Recommendation

- 5.1 Financial implications
 - 5.1.1 There will be an initial increase in costs as the first all-out elections in the borough will be held in 21 wards as opposed to the previous number 15 by thirds. Thereafter, savings are expected to be made in financial year 2024/25 as the council moves to a 4-yearly cycle of local elections.
- 5.2 Legal implications
 - 5.2.1 Section 31 of the Representation of the People Act 1983 states that for local government elections, the Council may divide the borough or any ward thereof into polling districts and may alter any polling districts. Any power to constitute polling districts for the purpose of local government elections shall be exercised so that electors from any parliamentary polling district wholly or partly within the electoral area can, in the absence of special circumstances, be allotted to a polling station within the parliamentary polling place for the district unless the parliamentary polling place is outside the electoral area. The Electoral Commission guidance confirms that outside of compulsory reviews, all polling places and polling stations should be kept under consideration and an evaluation of their suitability carried out after each election. The same steps should be followed as for a compulsory review. These

steps include carrying out a preliminary review to establish suitability and identify alternatives and assessment of current arrangements and proposals for change including assessing location, size, availability, and accessibility. Notice should be given of the review and there should be a consultation process. After considering all representations, the Council must decide on the most appropriate polling districts and polling places, which must be approved by the Council. The Electoral Registration Officer must make the necessary alterations to the electoral register. Finally once a decision is made, details of the new polling districts and places must be made available to the public.

5.2.2 Certain persons have a right to make representations to the Electoral Commission and if the Council did not meet the reasonable requirements of the electors or a body of electors or take sufficient account of the accessibility of disabled persons, it may direct the Council to make any alterations to the polling places.

5.3 Risk management implications

5.3.1 None specific within this report

5.4 Environmental implications

5.4.1 There are no environmental implications arising from this report

5.5 Equality implications

5.5.1 The Council has a duty to ensure the accessibility of all polling places to disabled voters and has considered this for all polling places as part of this review. Specifically, the Council has considered the Scope 2020 report 'Polls Apart 2010: Opening Elections to Disabled People'.

5.5.2 All polling places meet these requirements either through the existing infrastructure of the building or through the provision of temporary auxiliary aids to improve accessibility.

5.5.2 All polling stations are issued with low level polling booths with secrecy screens and temporary ramps are deployed where required. Polling station accessibility is kept under review in advance of each election through inspections and between elections through elector surveys and feedback.

6. Background Papers

None.

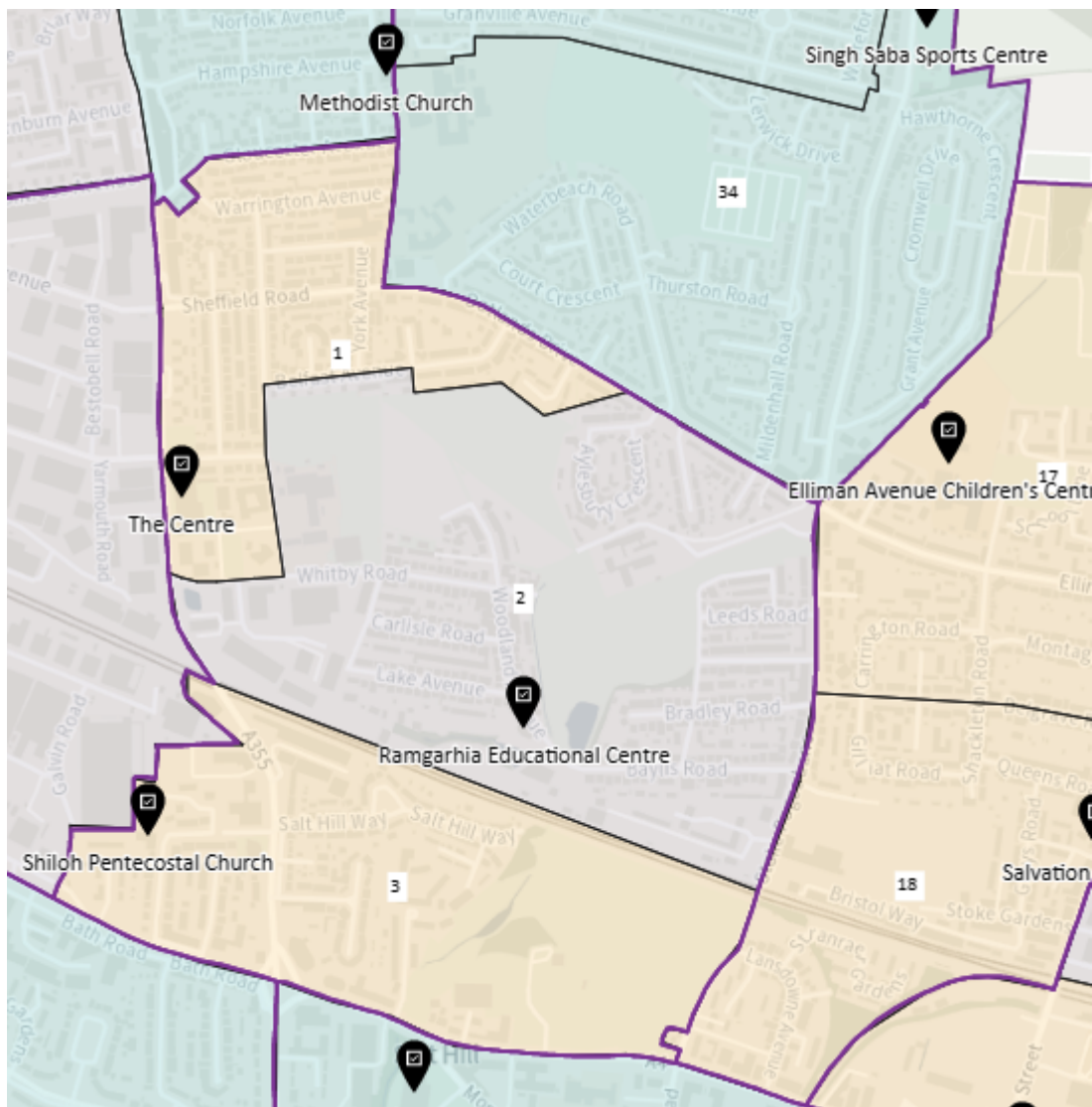
This page is intentionally left blank

Slough Borough Council

Review of Polling Districts, Polling Places and Polling Stations 2022/23

Report and Recommendations of The Returning Officer

Baylis and Salt Hill Ward



PD No.	Polling District	Polling Place	No. of Electors	Status
1	BAA	The Centre, Farnham Road, SL1 4UT	1492	New
2	BAB	Ramgarhia Education Centre, Woodland Avenue SL1 3BU	2178	Existing
3	BAC	Shiloh Pentecostal Church, 17 Pitts Road SL1 3XG	1266	Existing
		TOTAL	4936	

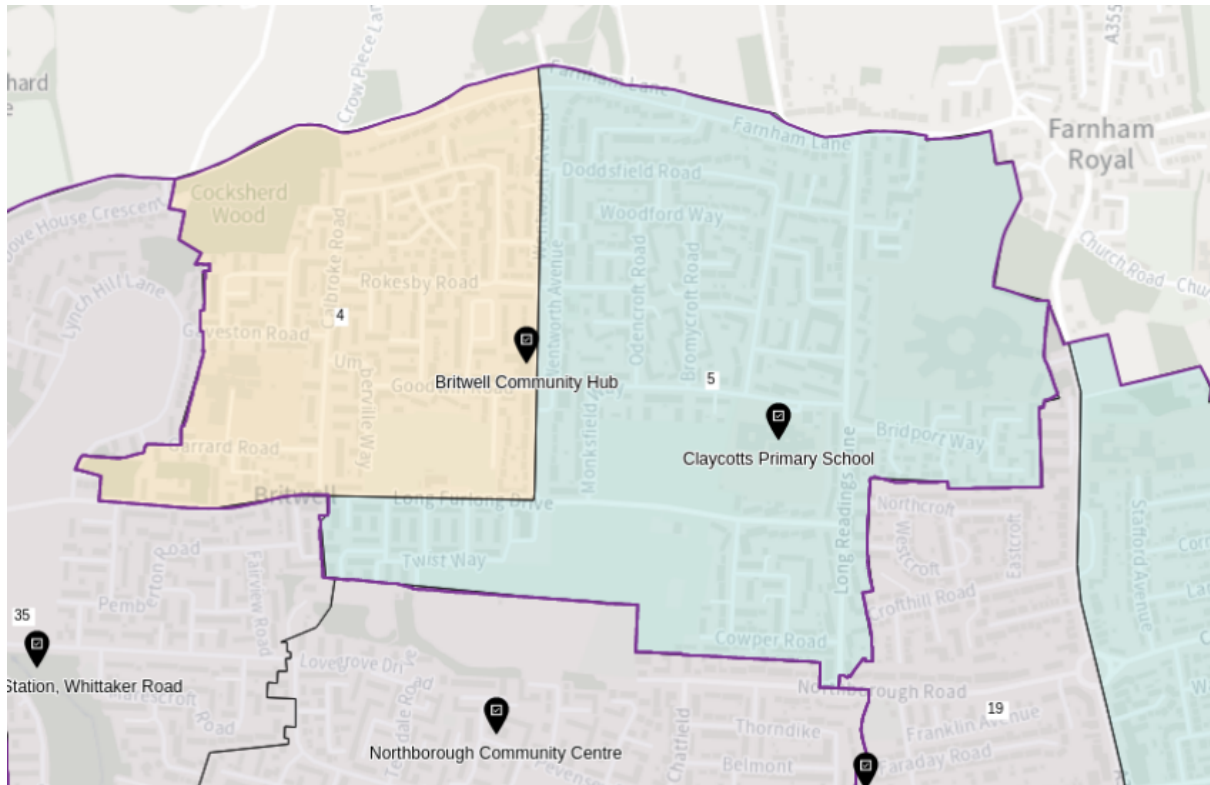
Ward has been divided into 3 polling districts due to the high number of voters (over 3,500) north of the railway line (BAC).

BAA New polling district and place to serve area previously part of Farnham ward.

BAB Covers existing polling district BSC and part of Elliman ward (ELB).

BAC Provides a polling place for voter's south of the main railway line

Britwell Ward

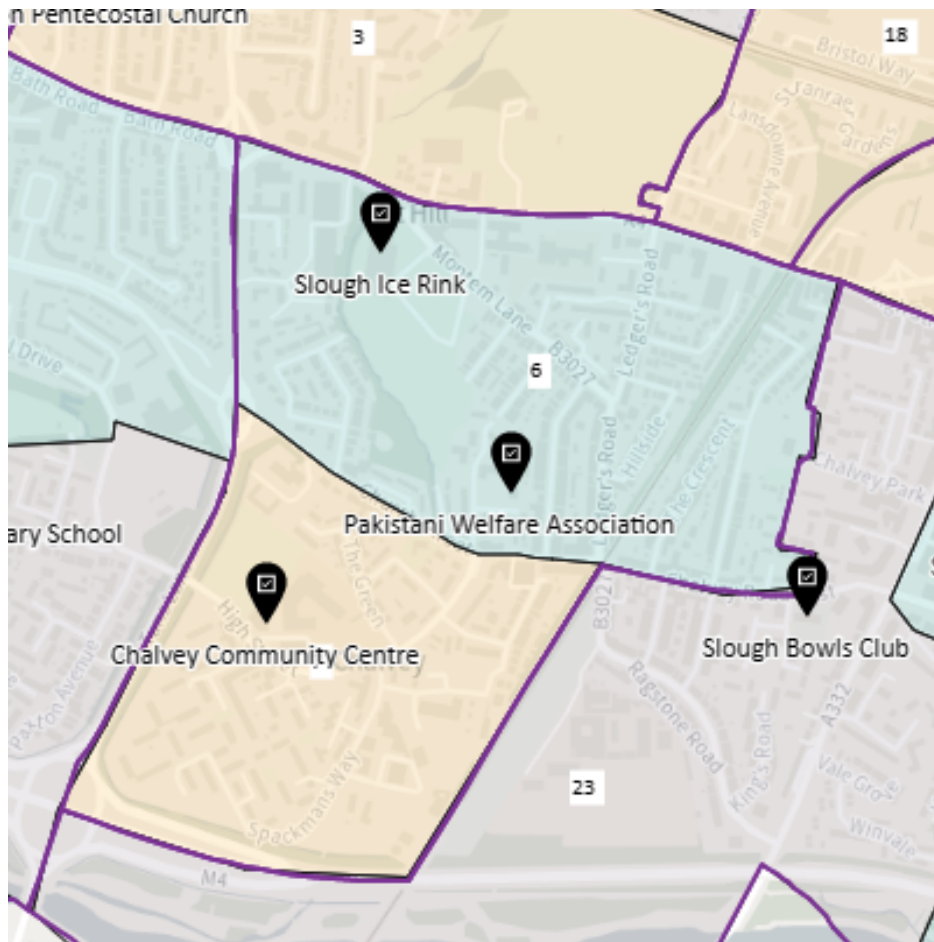


PD No.	Polling District	Polling Place	No. of Electors	Status
4	BRA	Britwell Community Hub, Wentworth Avenue, SL2 2DS	1807	Existing
5	BRB	Claycots School, Monksfield Way, SL1 3UQ	3166	Existing
		TOTAL	4973	

BRA Contains the whole area of Britwell parish ward which must retain its own polling district.

BRB Area east of Wentworth Avenue and part of current Britwell & Northborough ward (BNB).

Chalvey Ward

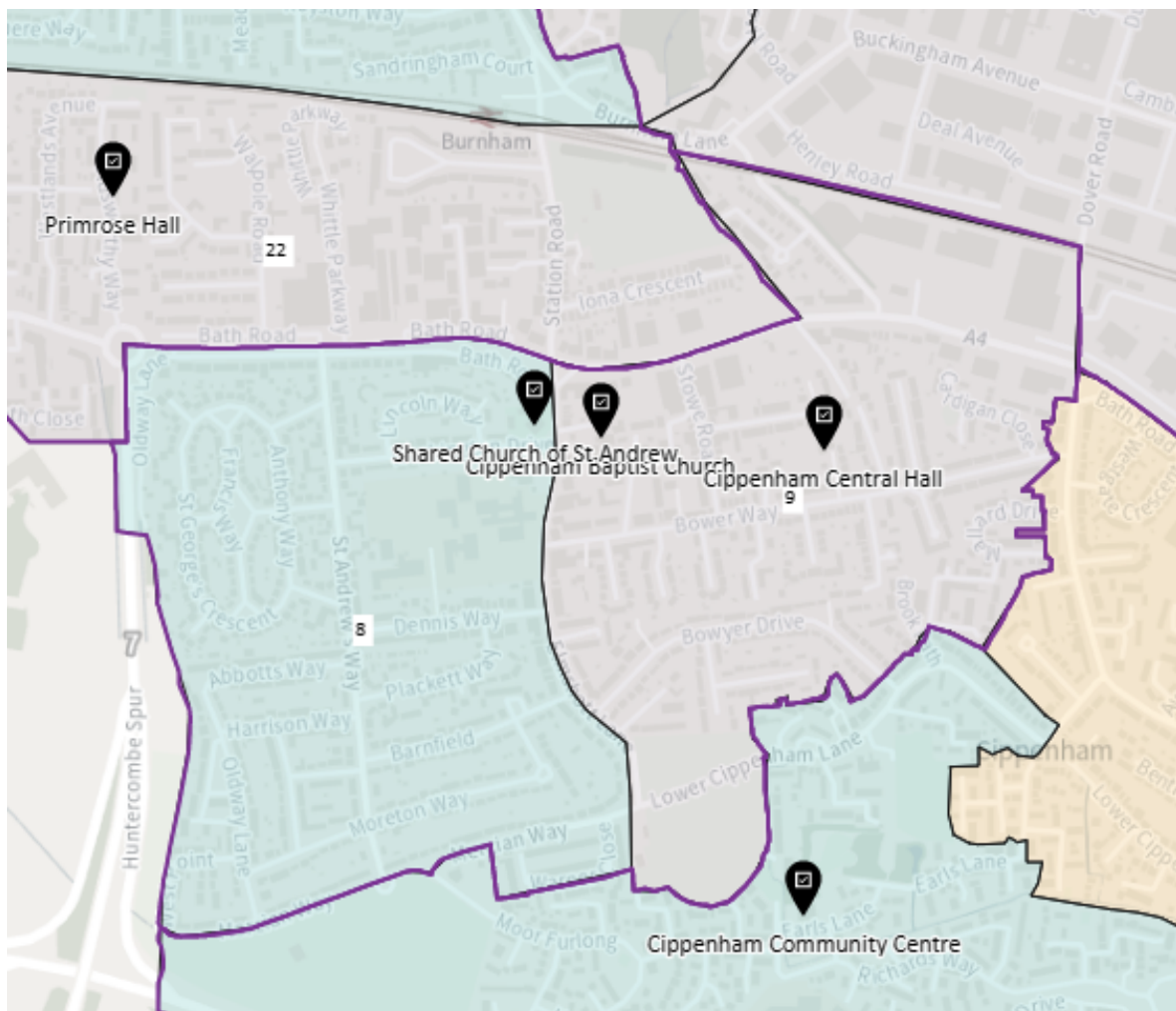


PD No.	Polling District	Polling Place	No. of Electors	Status
6	CAA	Slough Ice Rink, Montem Lane, SL1 2QG	2498	Existing
		or Pakistani Welfare Association, 50 Davills Lane, SL1 2PH		New
7	CAB	Chalvey Community Centre, Ladbroke Road, SL1 2SR	1319	Existing
		TOTAL	3817	

CAA Options are to continue the use of Slough Ice Rink to the east of the polling district or relocate the polling station to a new more central location for voters at Pakistani Welfare Association (availability subject to building works).

CAB Ward divided into 2 polling districts by Church Street (North/South) split. NB: previous PD CHC (680 voters) in CAA PD to locate to CAB if PWA unavailable.

Cippenham Green Ward

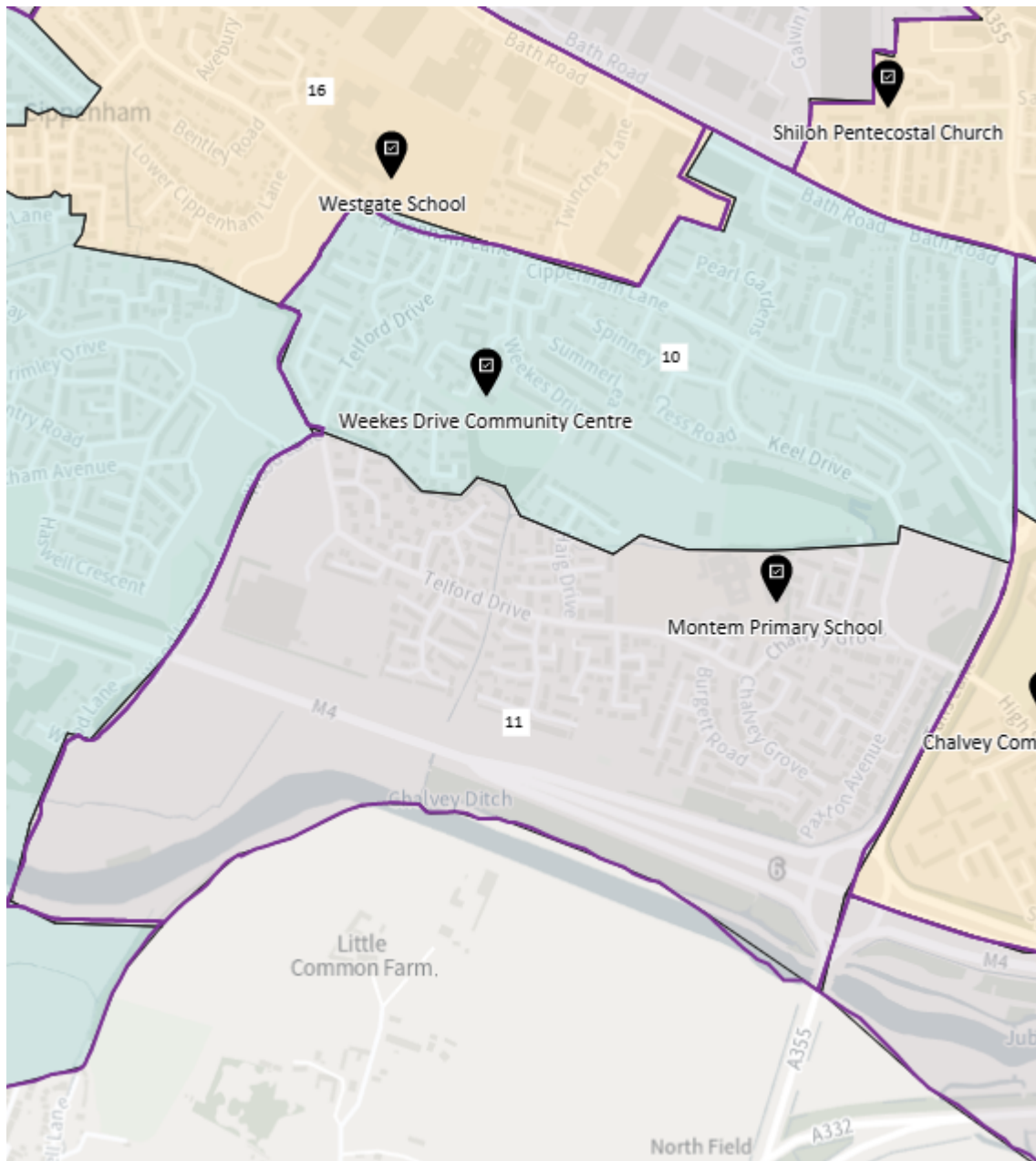


PD No.	Polling District	Polling Place	No. of Electors	Status
8	CGA	Cippenham Baptist Church, 11 Elmshott Lane, SL1 5QS or St Andrew's Shared Church, Washington Drive, SL1 5RE	2847	Existing New
9	CGB	Cippenham Central Hall, Central Drive, SL1 5DD	2199	Existing
		TOTAL	5046	

CGA Options are to continue the use of Cippenham Baptist Church just outside the polling district or relocate to a new location of St Andrew' Shared Church just west of Elmshott Lane (subject to availability).

CGB Ward divided into 2 polling districts by Elmshott Lane (East/West) split.

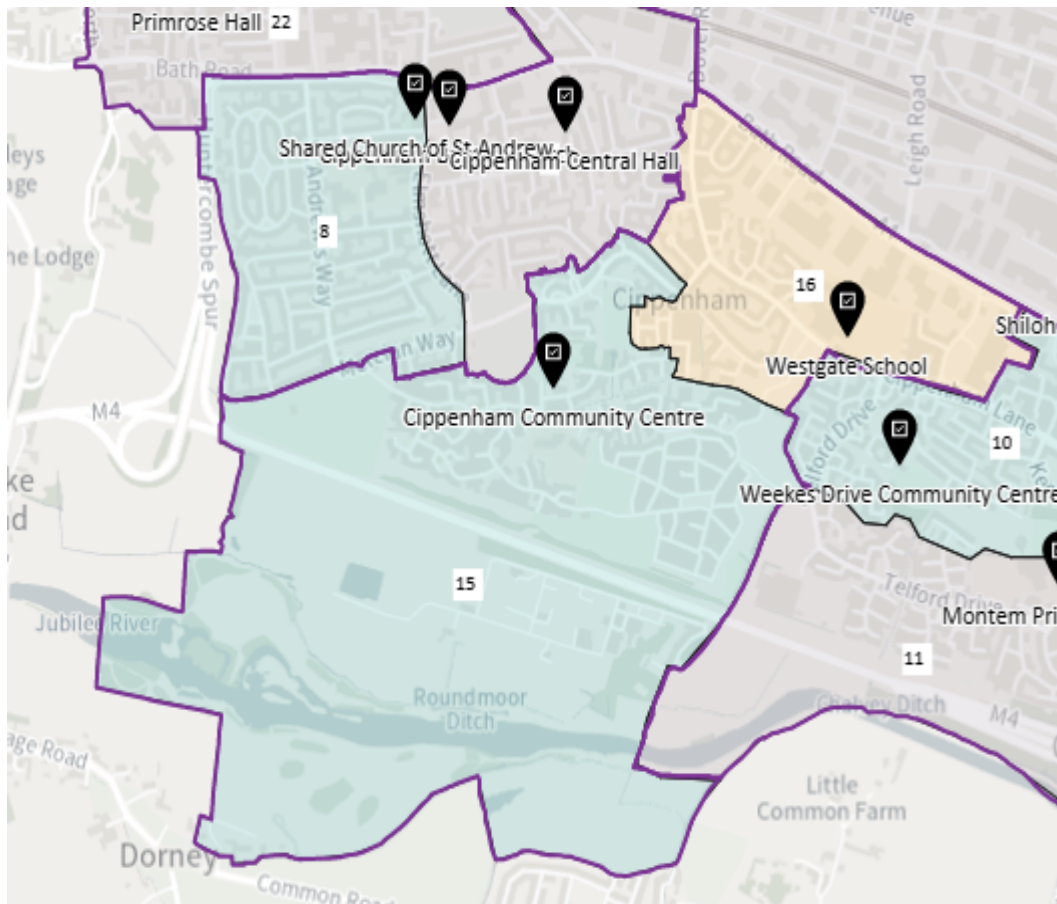
Cippenham Manor Ward



PD No.	Polling District	Polling Place	No. of Electors	Status
10	CMA	Weekes Drive Community Hall, 4 Tamarisk Way, SL1 2YN	2895	Existing
11	CMB	Montem Primary School, Chalvey Grove, SL1 2TE	2323	New
		TOTAL	5218	

CMA & CMB Ward divided into 2 polling districts (North/South) split by stream.

Cippenham Village Ward

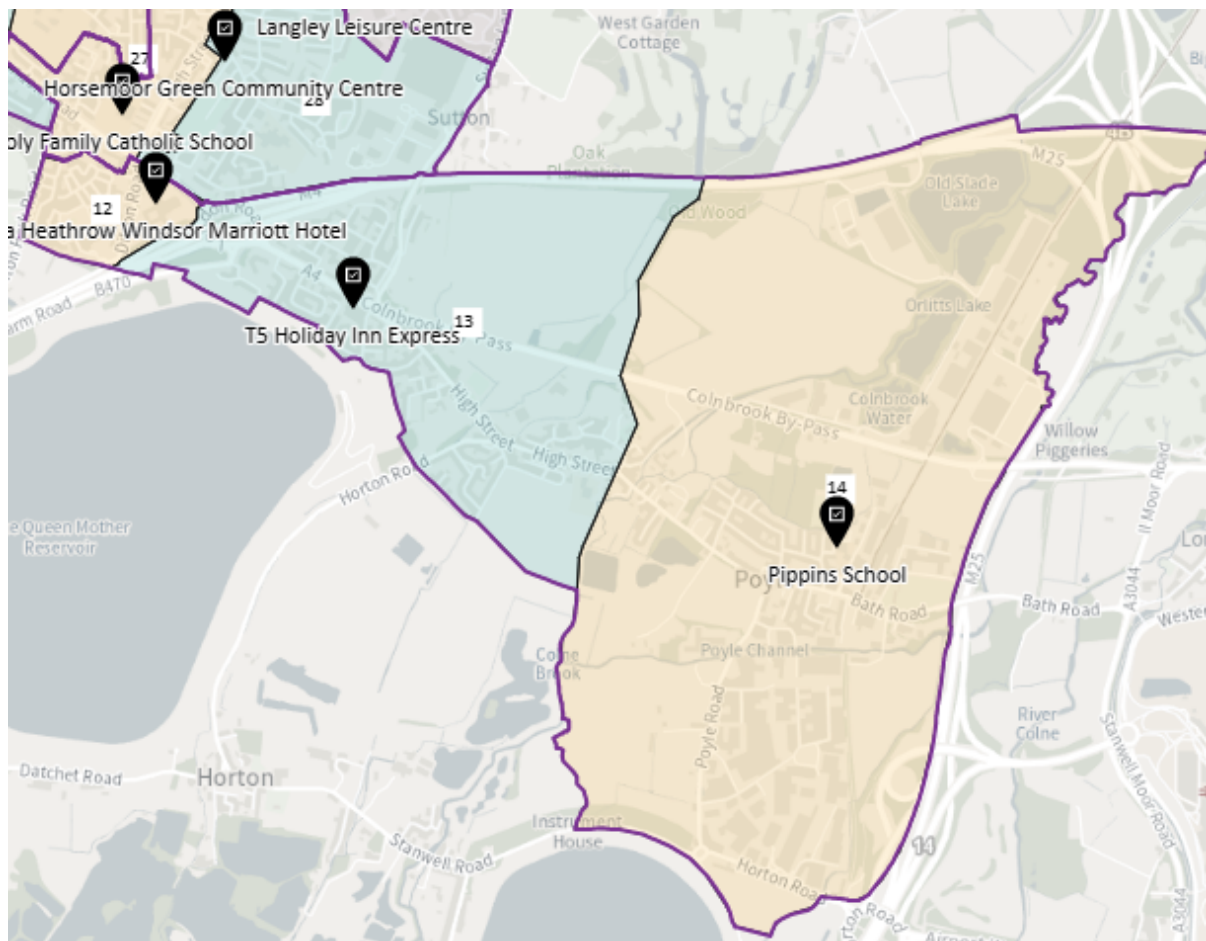


PD No.	Polling District	Polling Place	No. of Electors	Status
15	CVA	Cippenham Community Centre, Earls Lane, SL1 5TD	3205	Existing
16	CVB	Westgate School, Cippenham Lane, SL1 5AH	1733	New
		TOTAL	4938	

CVA Current polling district CMA from Cippenham Meadows ward.

CVB Current polling districts CGB & CGC from Cippenham Green Ward.

Colnbrook & Poyle Ward



PD No.	Polling District	Polling Place	No. of Electors	Status
12	CPA	The Marriott Hotel, Ditton Road, SL3 8PT	826	New
13	CPB	The Holiday Inn, London Road, SL3 8QB	2607	New
14	CPC	Pippins School, Raymond Close, SL3 0PR	1576	Existing
		TOTAL	5009	

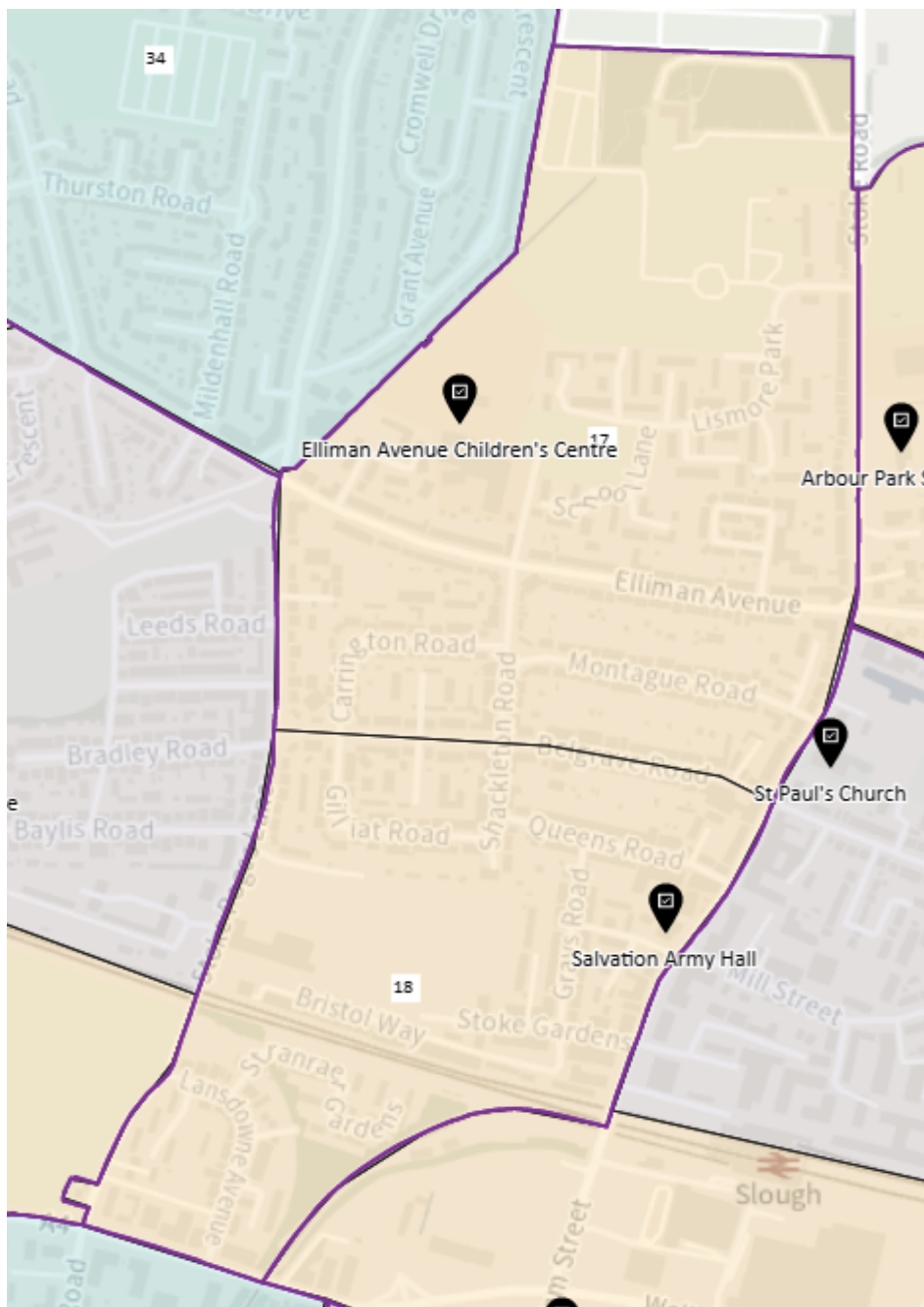
Ward has been divided into 3 polling districts due to geographical size of the area and to accommodate Colnbrook With Poyle parish.

CPA New polling district and station covering small area from Langley Kedermister ward (LKC). *NB: this area is not a part of Colnbrook With Poyle parish.*

CPB Existing CPA polling district and part of CPB.

CPC Existing parts of CPB & CPC polling districts west of stream.

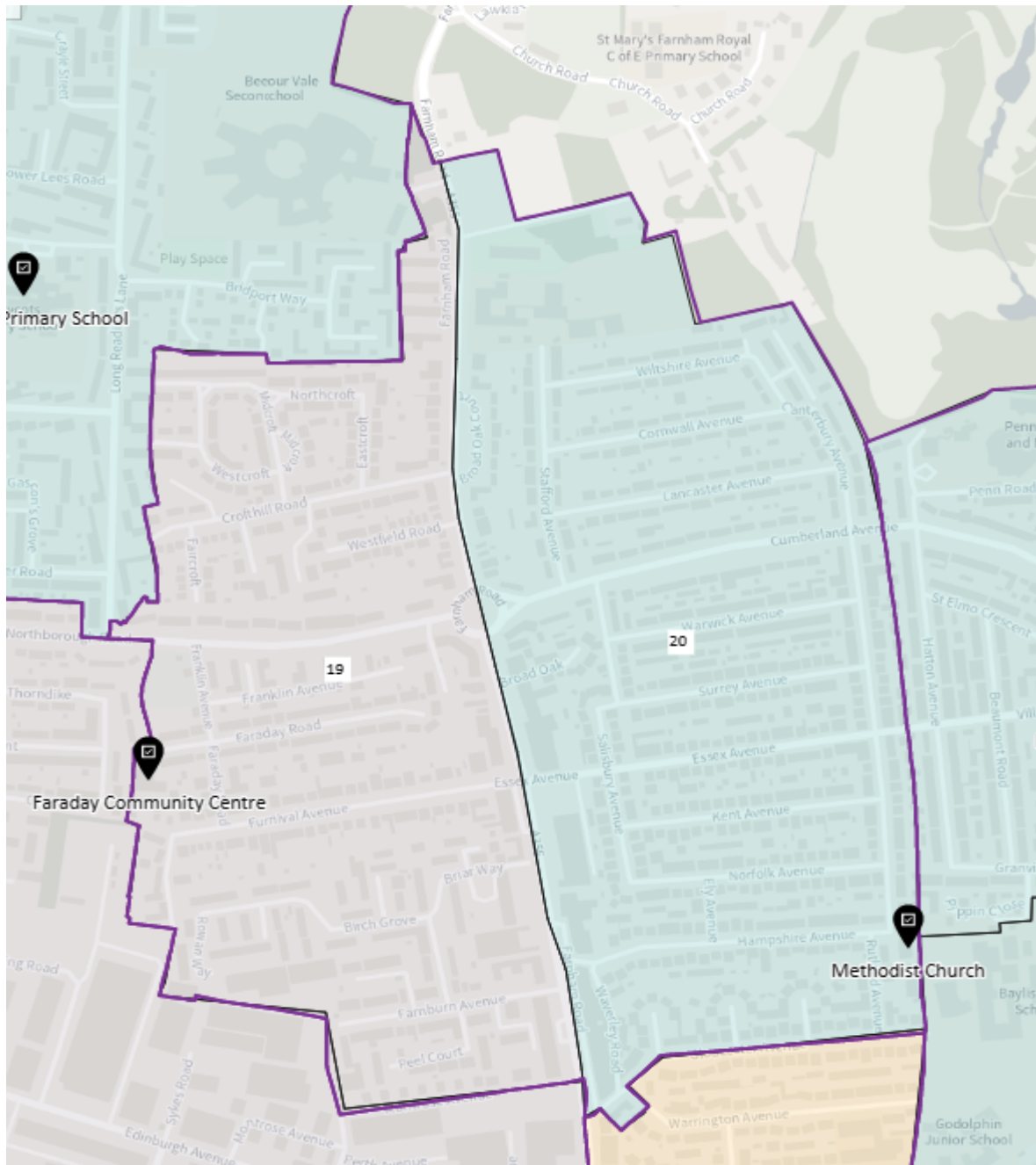
Elliman Ward



PD No.	Polling District	Polling Place	No. of Electors	Status
17	ELA	James Elliman Academy, (Children's Centre), Elliman Avenue, SL2 5BA	1953	Existing
18	ELB	The Salvation Army Hall, 53 Stoke Road, SL2 5BW	1632	Existing
		TOTAL	3585	

ELA & ELB Existing polling districts ELA and ELB (part) retained. Boundary to run along Belgrave Road (North/South) split – no significant change.

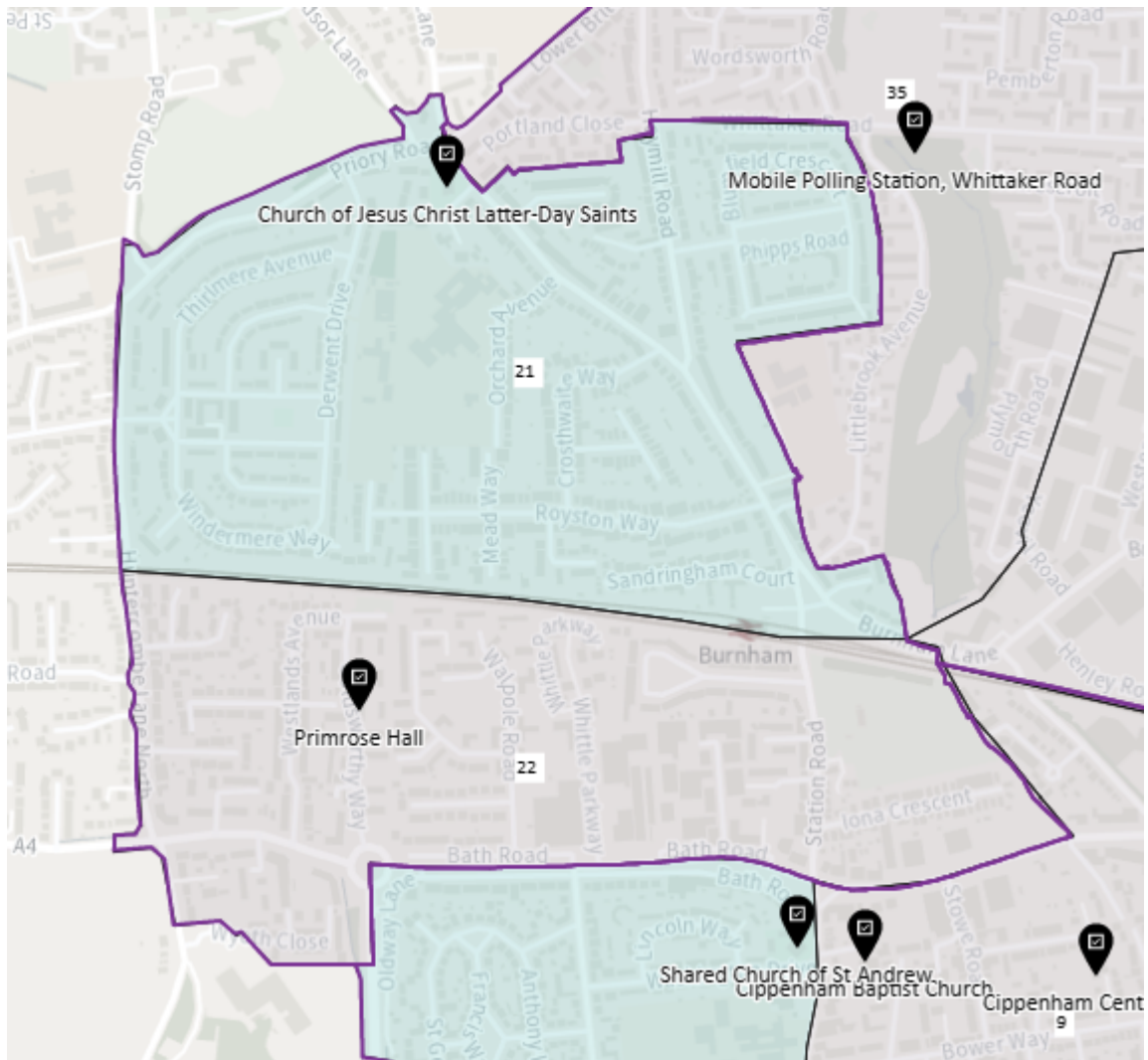
Farnham Ward



PD No.	Polling District	Polling Place	No. of Electors	Status
19	FAA	The Faraday Social Club, Faraday Road, SL2 1RP	2175	Existing
20	FAB	Methodist Church, Hampshire Avenue, SL1 3AQ	2753	Existing
		TOTAL	4928	

FAA & FAB Retention of existing polling districts FAA & FAB (East/West) split.

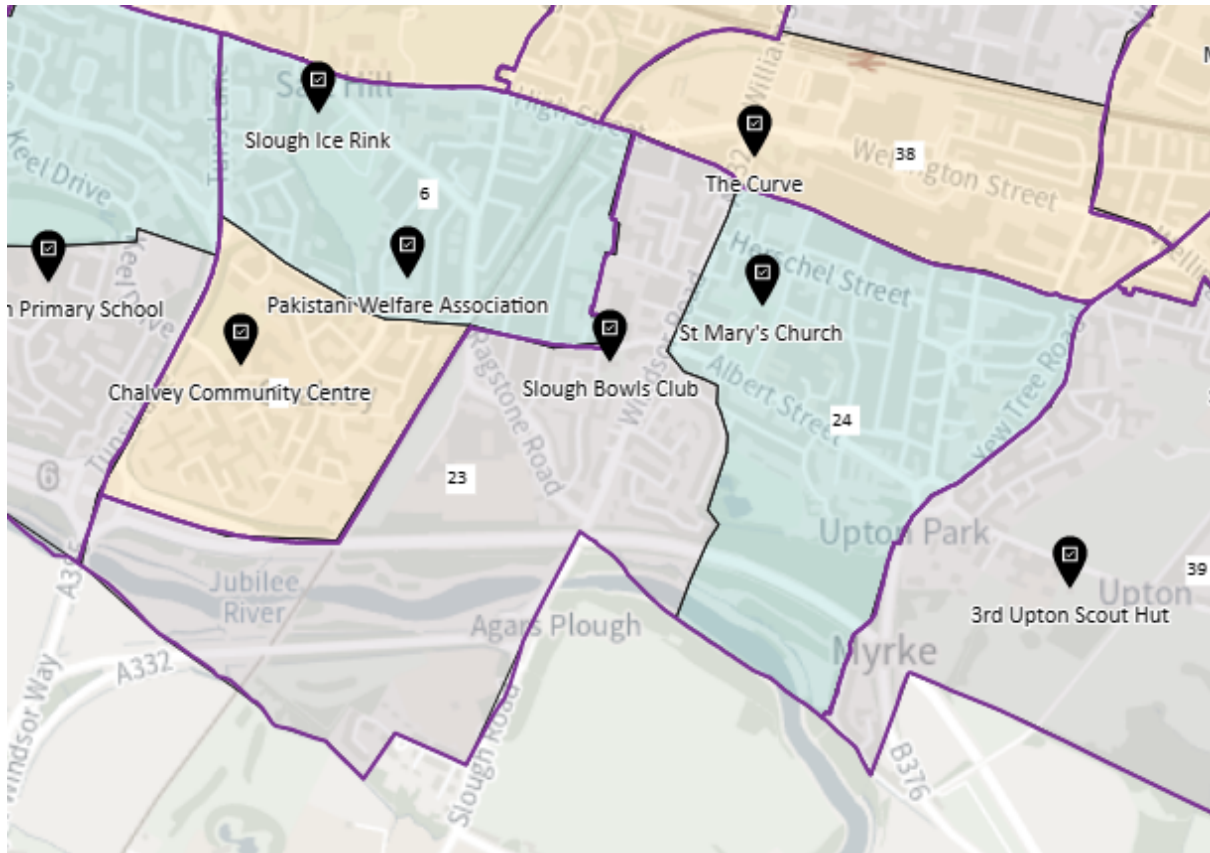
Haymill Ward



PD No.	Polling District	Polling Place	No. of Electors	Status
21	HLA	Church of Jesus Christ of Latter-Day Saints, Leaholme Gardens, SL1 6LD	2813	Existing
22	HLB	Primrose Hall, 48 Goldsworthy Way, SL1 6AG	2201	Existing
		TOTAL	5014	

HLA & HLB Ward divided into 2 polling districts split by railway line (North/South) split – no significant change.

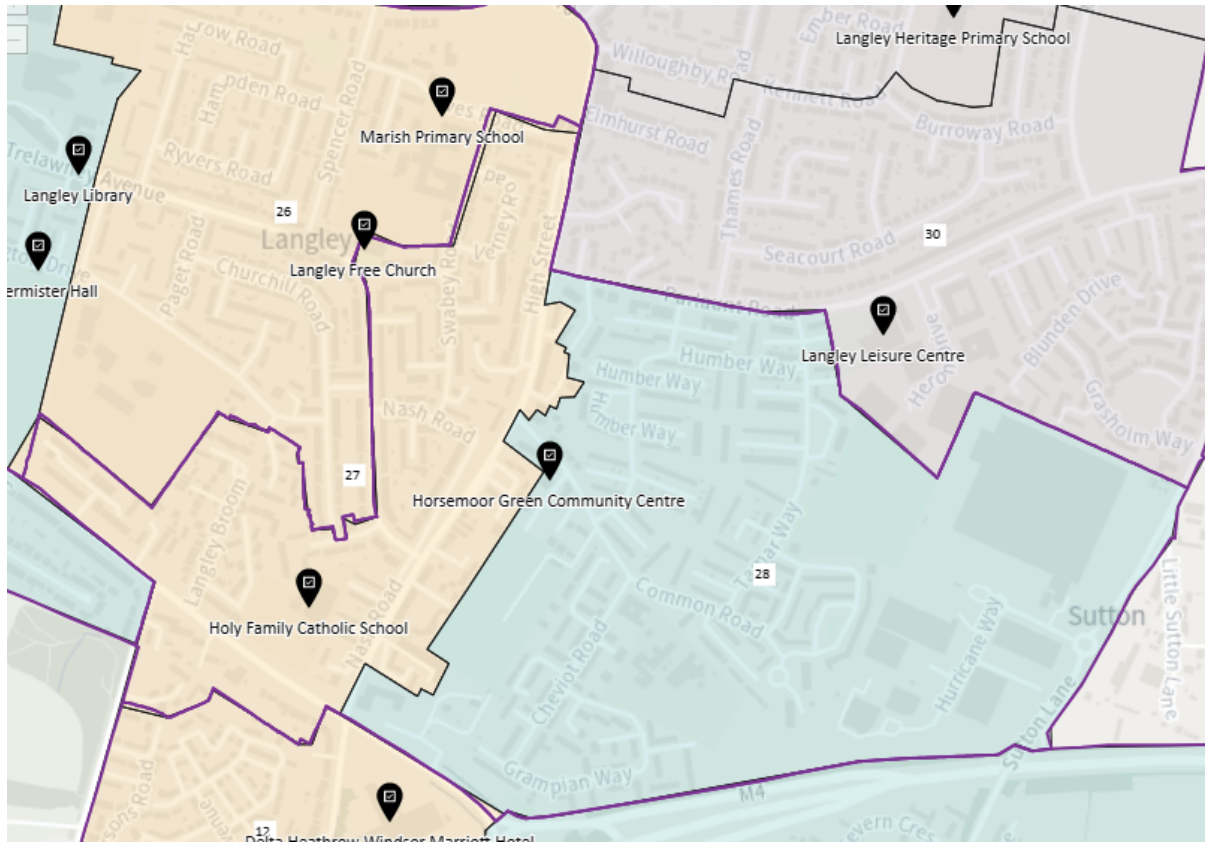
Herschel Park Ward



PD No.	Polling District	Polling Place	No. of Electors	Status
23	HPA	Slough Bowls Club, 50 Chalvey Road East, SL1 2LR	2349	Existing
24	HPB	St Mary's Church, 34-40 Church Street, SL1 1PJ	2521	Existing
		TOTAL	4870	

HPA & HPB Ward divided into 2 polling districts split by A332 running down Upton Park (East/West) split – no significant change.

Langley Foxborough Ward

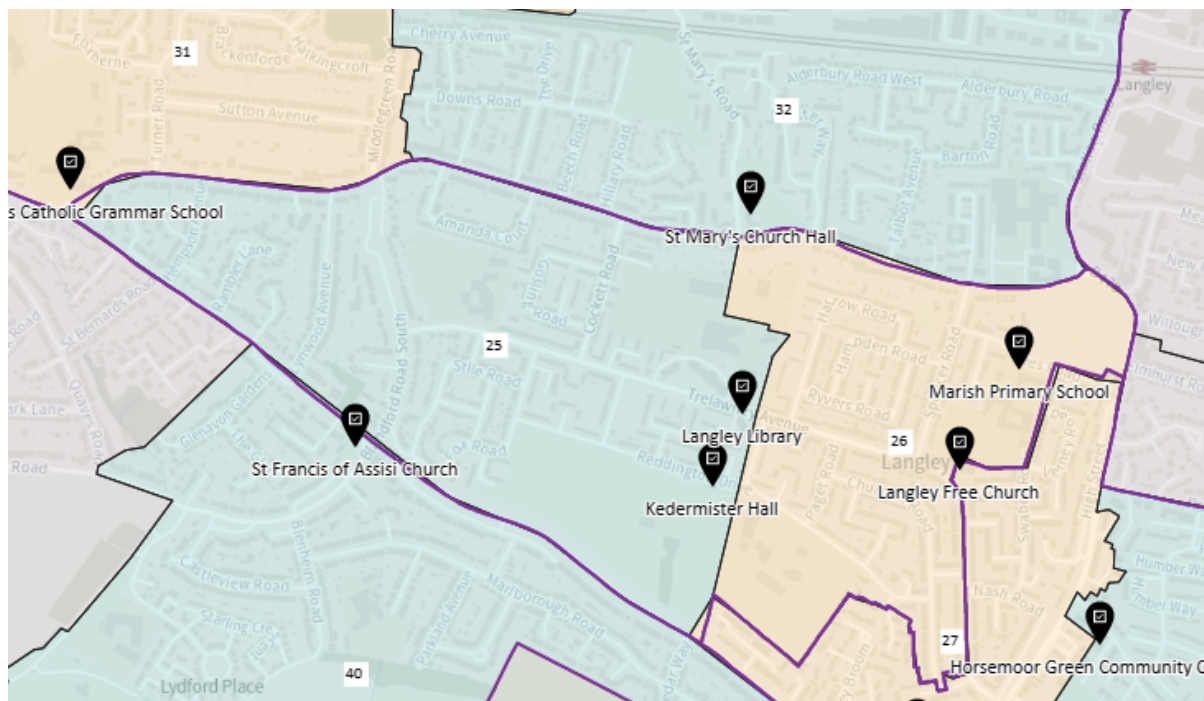


PD No.	Polling District	Polling Place	No. of Electors	Status
27	LFA	Holy Family Primary School, High Street, SL3 8NF	1868	Existing
28	LFB	Horsemoor Green Community Centre, Spitfire Close, SL3 8JU	2540	Existing
		TOTAL	4408	

LFA Formed by parts of polling districts LKB & LKC from Langley Kedermister ward (East/West) split.

LFB Extensively the old FOX polling district from Foxborough ward – no significant change.

Langley Marish Ward

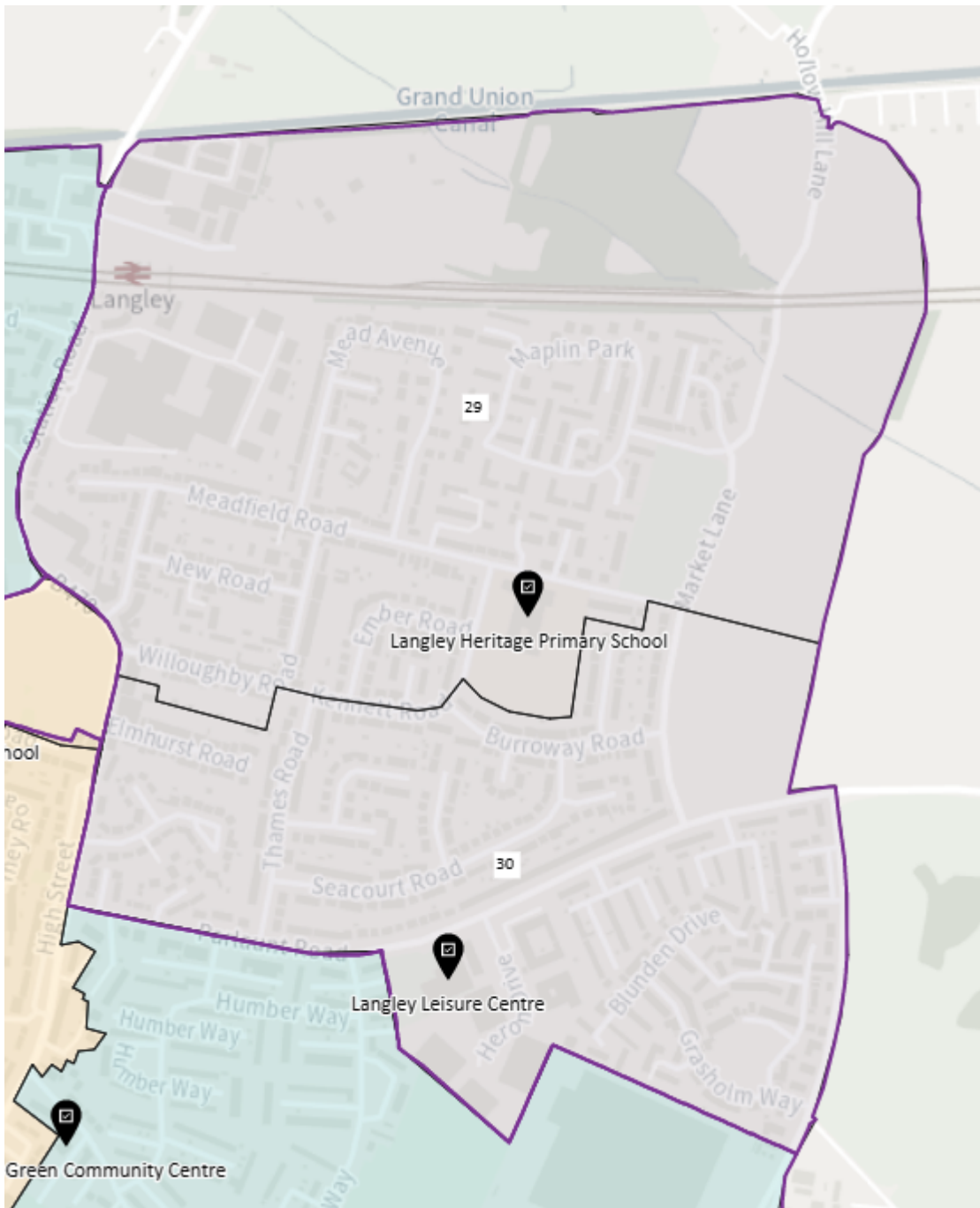


PD No.	Polling District	Polling Place	No. of Electors	Status
25	LAA	Langley Library, Trelawney Avenue, SL3 7UF or Kedermister Hall, Kedermister Park, Reddington Drive, SL3 7TP	2764	New Existing
26	LAB	Langley Free Church, 100 Trelawney Avenue, SL3 8RW or Marish Primary School, Swabey Road, SL3 8NZ	2041	Existing New
		TOTAL	4805	

LAA Options are to continue the use of Kedermister Hall or move to Langley Library (single polling station).

LAB Options are to use Langley Free Church or Marish Primary School.

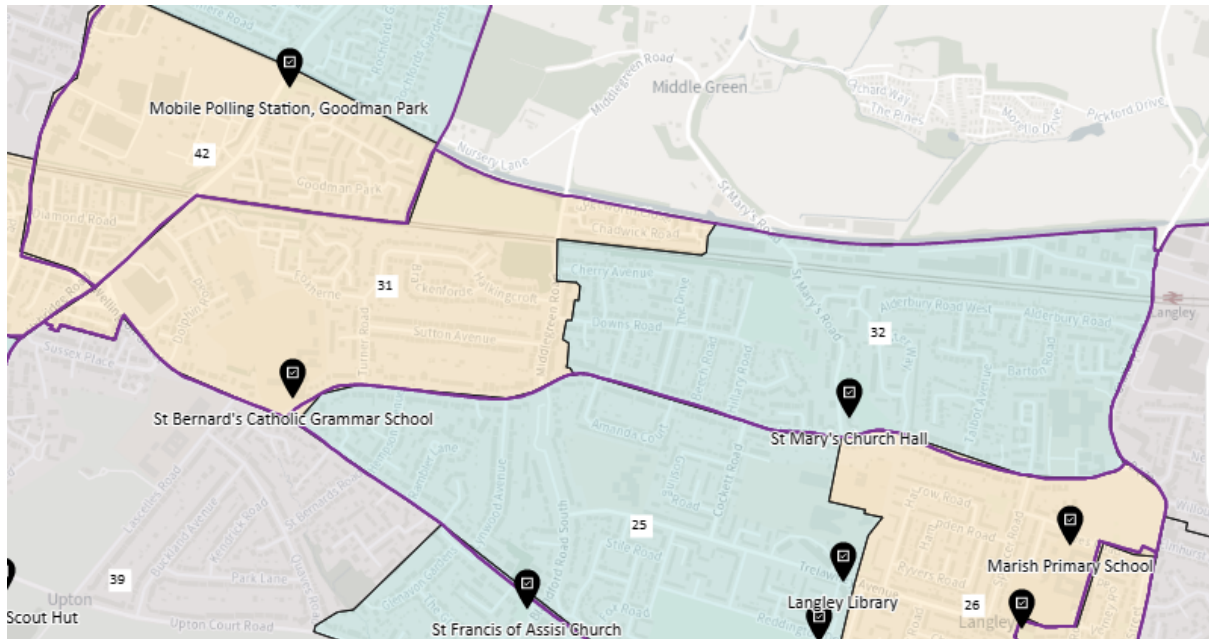
Langley Meads Ward



PD No.	Polling District	Polling Place	No. of Electors	Status
29	LMA	Langley Heritage Primary School, Kennett Road, SL3 8EQ	2280	Existing
30	LMB	Langley Leisure Centre, Parlaunt Road, SL3 8BA	2340	Existing
		TOTAL	4620	

LMA & LMB Ward split into 2 polling districts (North/South) split along existing polling districts LMB and LMC (Langley St. Mary's ward) – no significant change.

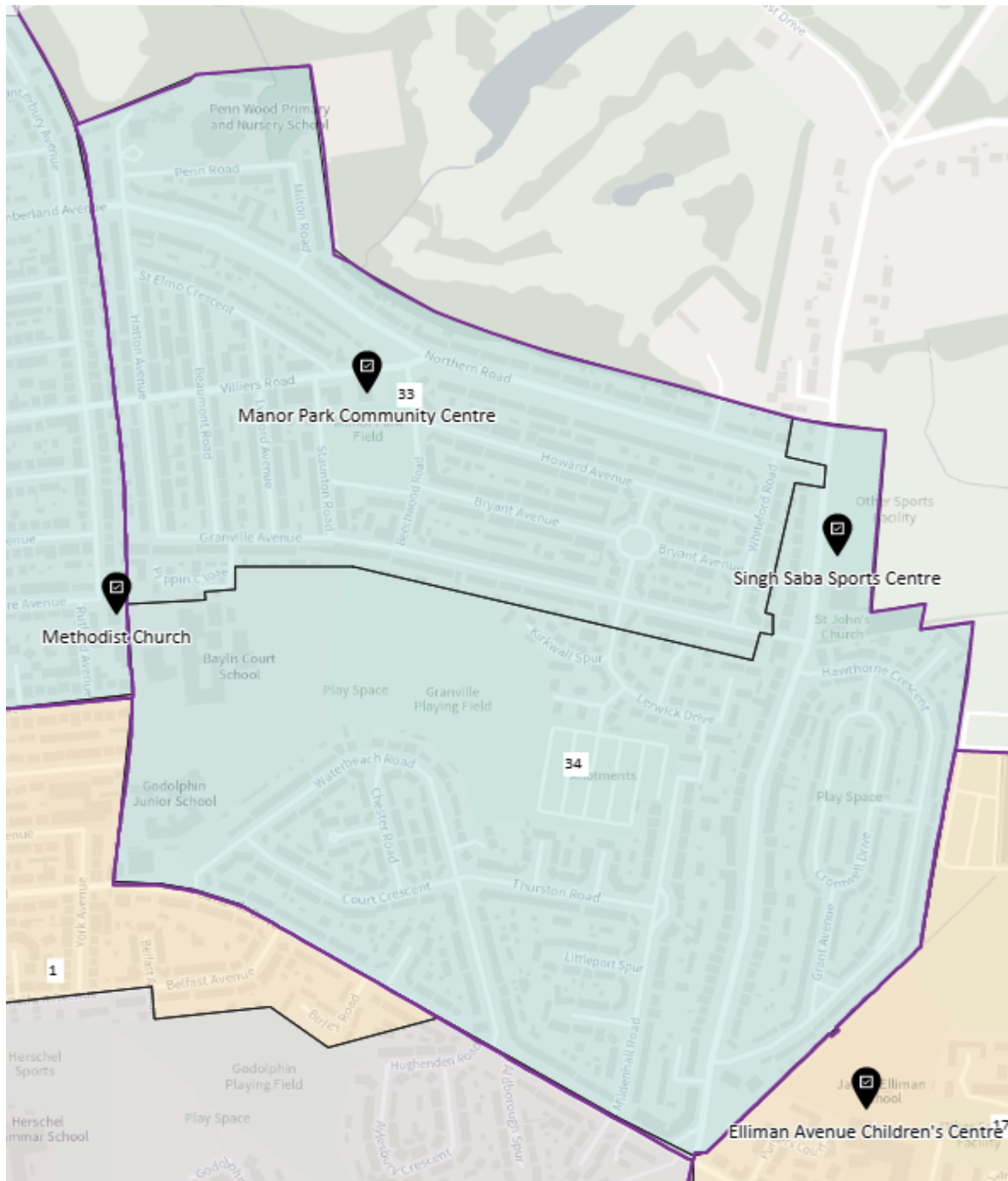
Langley St Mary's Ward



PD No.	Polling District	Polling Place	No. of Electors	Status
31	LSA	St Bernard's Catholic Grammar School, Langley Road, SL3 7AF	1817	Existing
32	LSB	St Mary's Church Hall, 2 St Mary's Road, SL3 7ER	2791	Existing
		TOTAL	4608	

LSA & LSB Ward split into 2 polling districts (East/West) split by current polling districts UPA (Upton Ward) and LMA (Langley St Mary's ward).

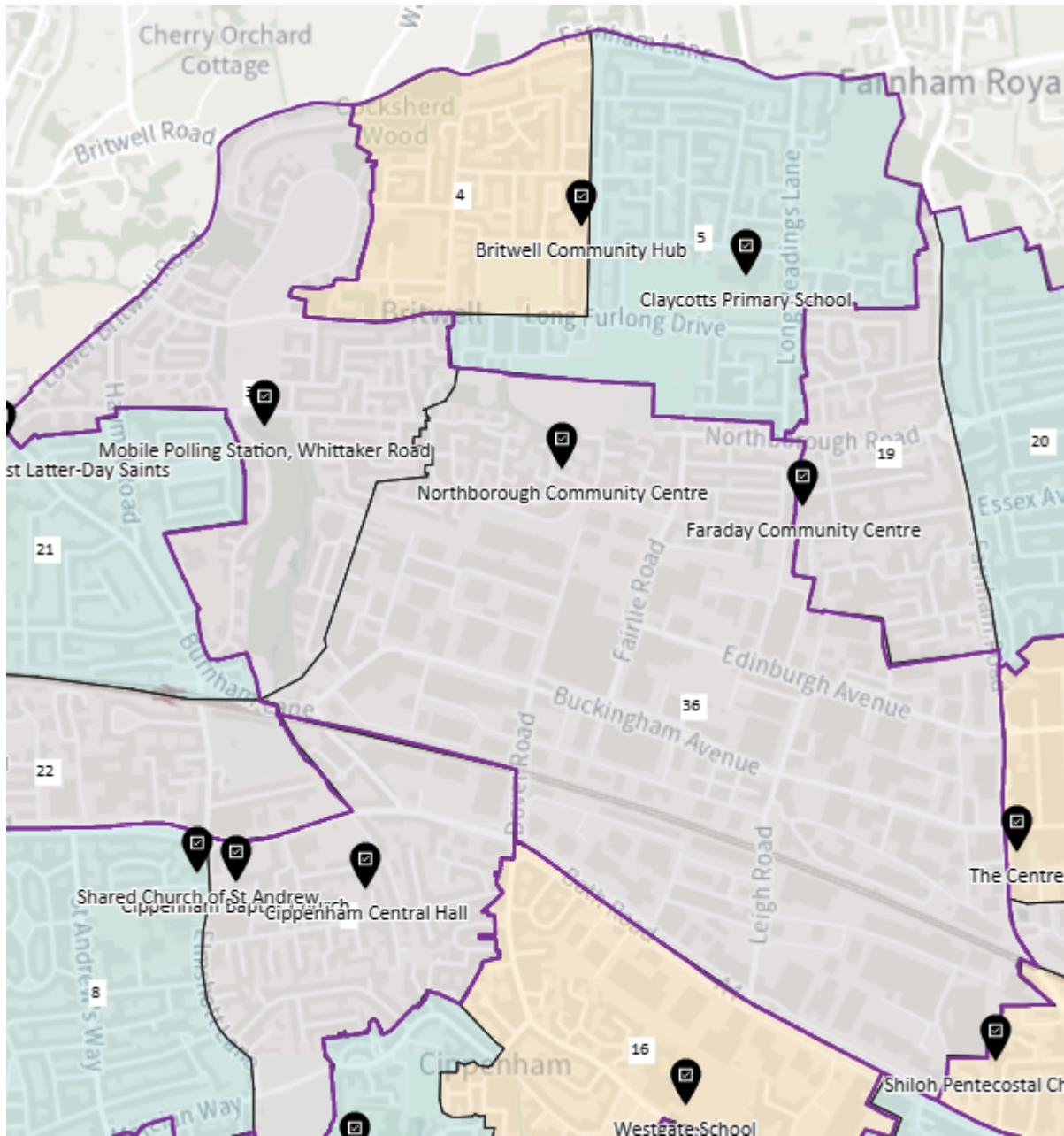
Manor Park & Stoke Ward



PD No.	Polling District	Polling Place	No. of Electors	Status
33	MPA	Manor Park Community Centre, Villiers Road, SL2 1NP	2781	Existing
34	MPB	Singh Sabha Sports Centre, Stoke Poges Lane, SL1 3LW	2618	Existing
		TOTAL	5399	

MPA & MPB Existing polling districts (BSA & BSB) from Baylis & Stoke ward and part BSC polling district retained – no significant change.

Northborough & Lynch Hill Valley Ward

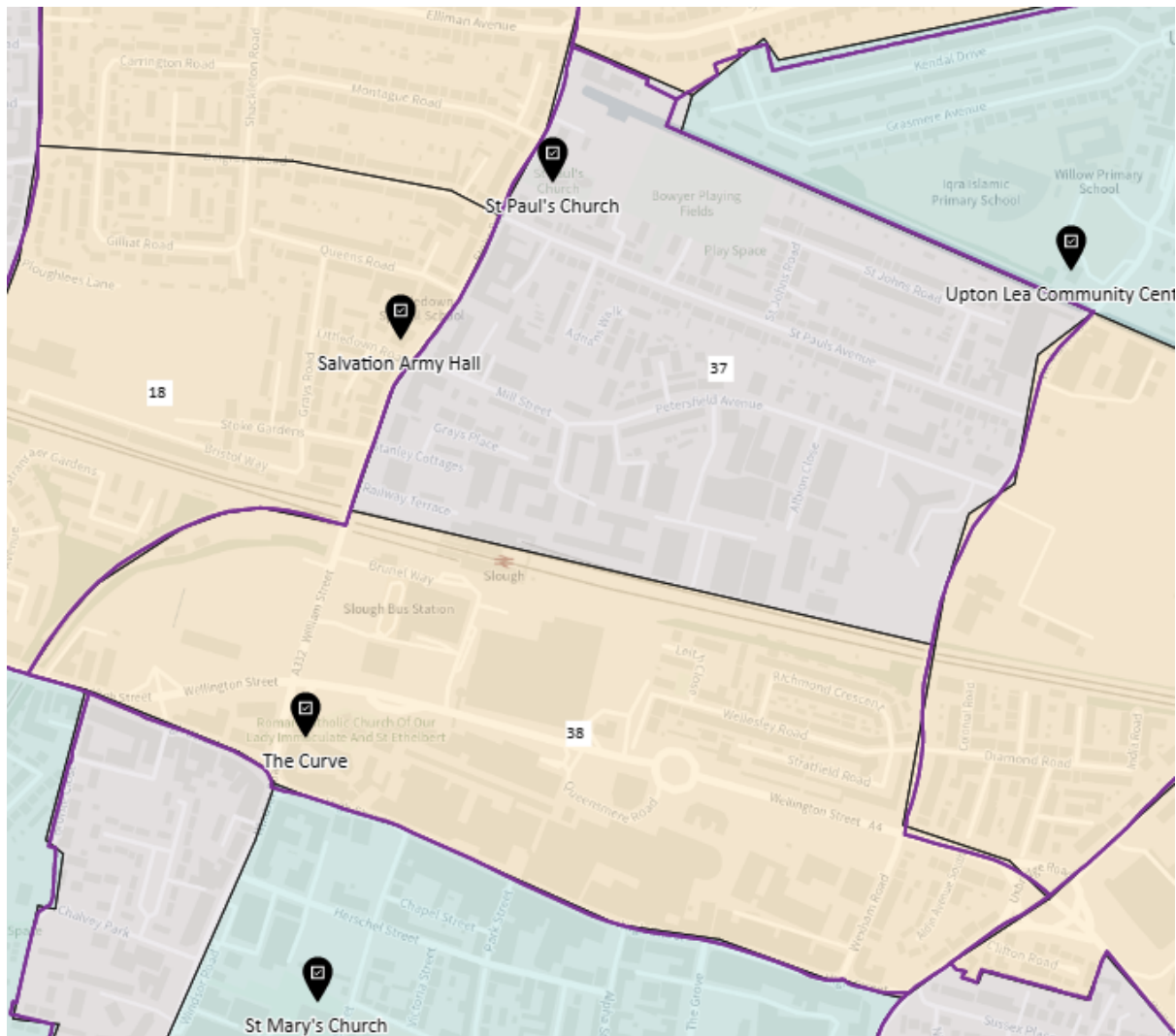


PD No.	Polling District	Polling Place	No. of Electors	Status
35	NLA	Mobile Unit (portacabin), Whittaker Road, SL2	2411	Existing
36	NLB	Northborough Community Hall, 101 Pevensey Road, SL2 1UG	2195	Existing
		TOTAL	4606	

NLA Extensively existing polling district HLB from Haymill & Lynch ward.

NLB Extensively existing polling district BNC from Britwell & Northborough ward.

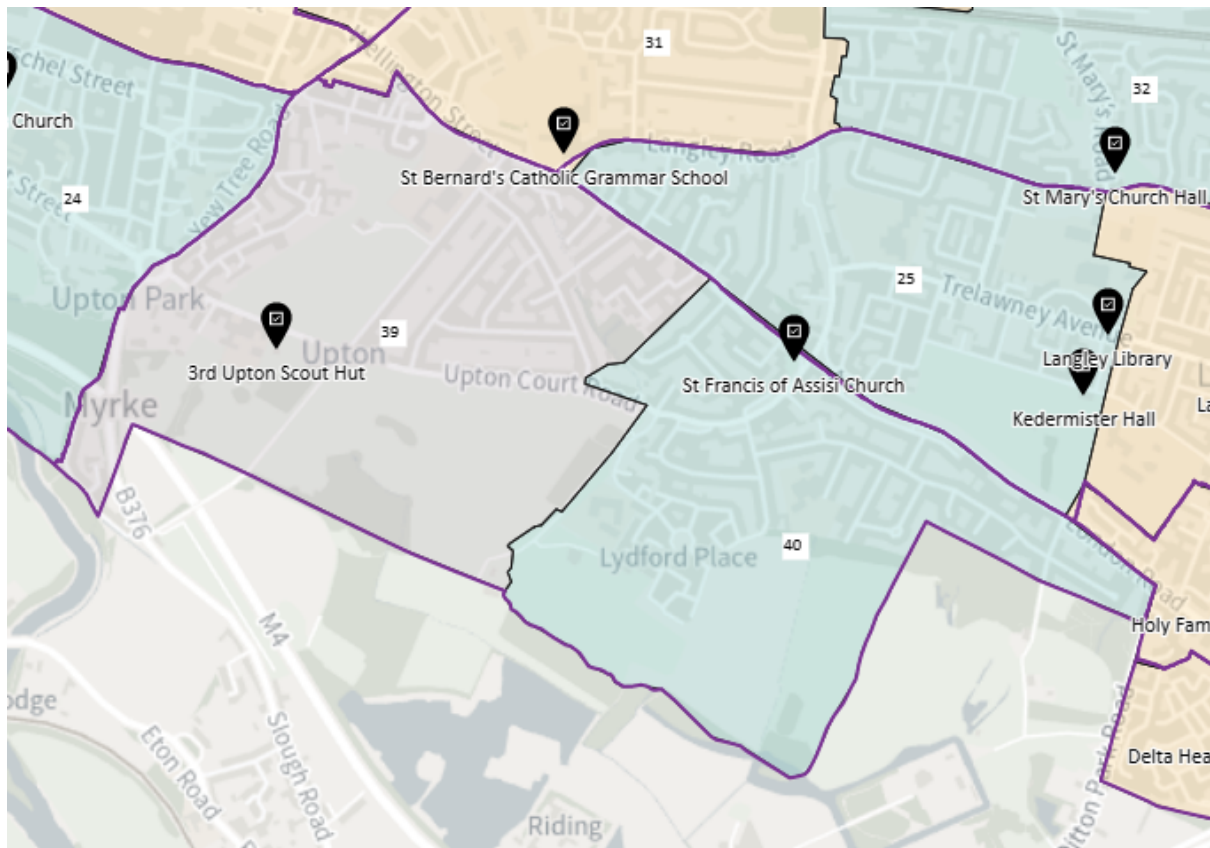
Slough Central Ward



PD No.	Polling District	Polling Place	No. of Electors	Status
37	SCA	St Paul's Church, 132 Stoke Road, SL2 5AS	2245	Existing
38	SCB	The Curve Library, 10 Wellington Street, SL1 1XY	1372	New
		TOTAL	3617	

SCA & SCB Ward divided into 2 polling districts (North & South) split by main railway line.

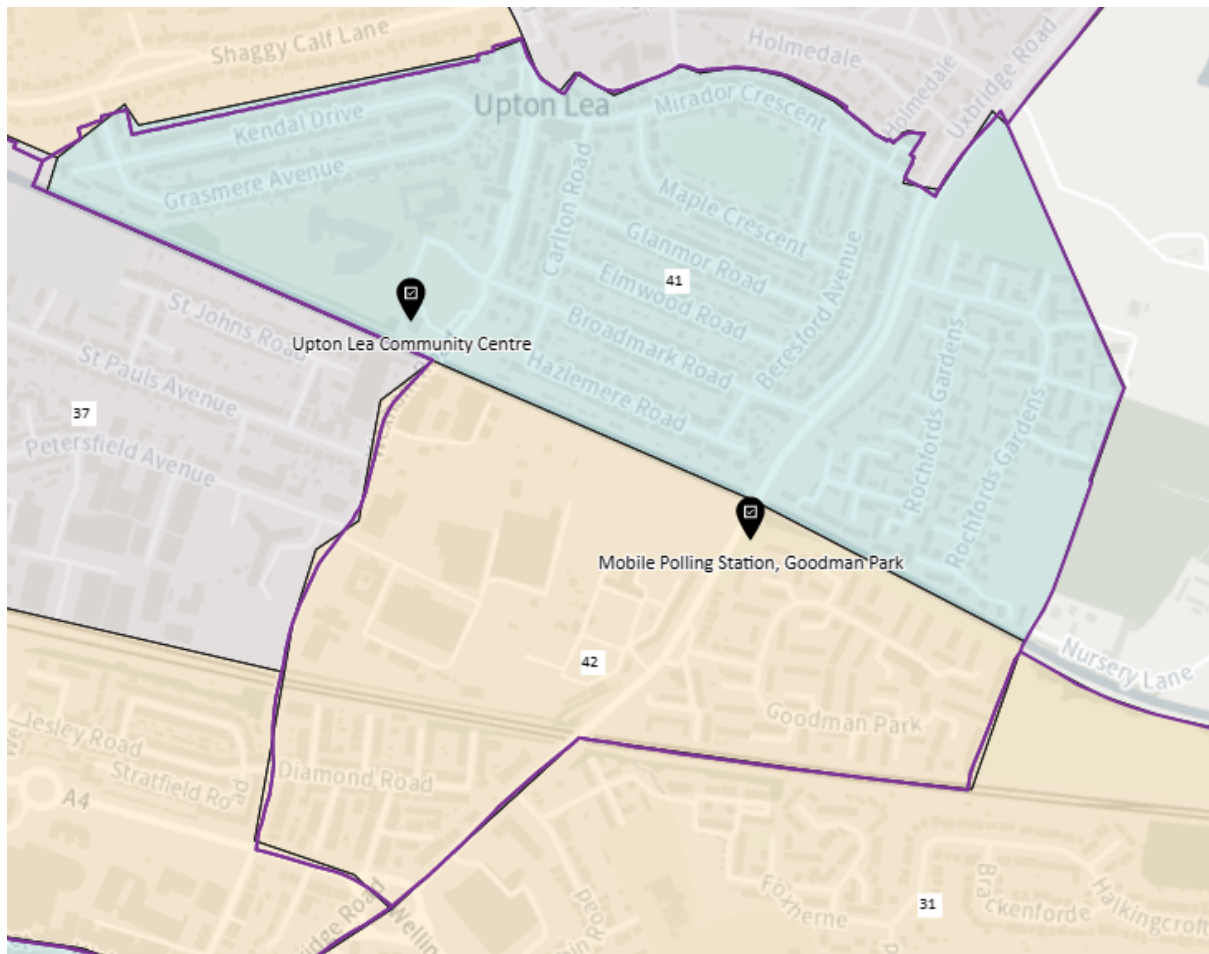
Upton Ward



PD No.	Polling District	Polling Place	No. of Electors	Status
39	UAA	3 RD Upton Scout Hut, Upton Court Park, SL3 7LU	2438	Existing
40	UAB	St Francis Church, Upton Court Road, SL3 7HR	2541	Existing
		TOTAL	4979	

UAA & UAB Ward split into 2 polling districts (East/West) from existing polling districts UPB and UPC of Upton ward – no significant change.

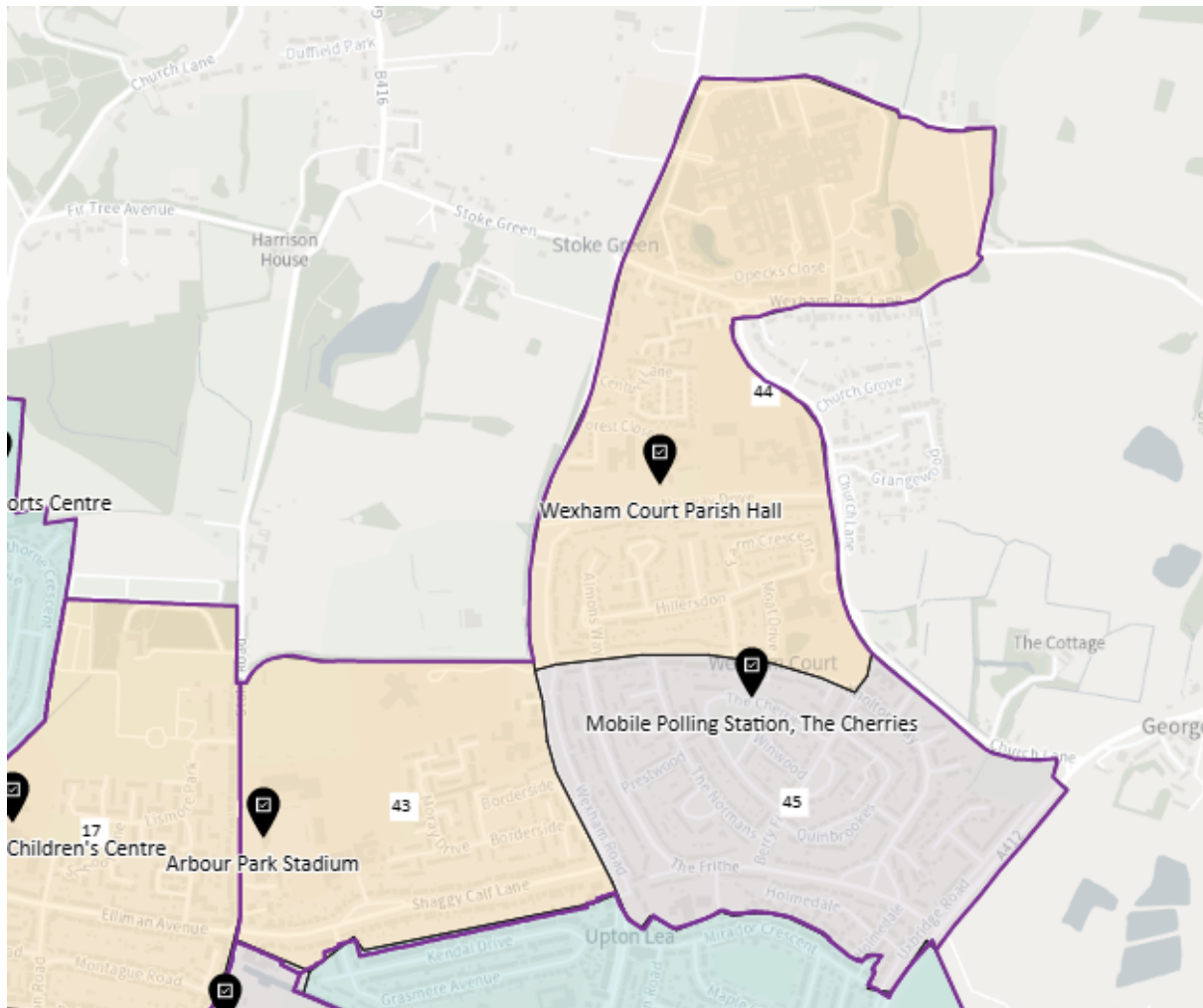
Upton Lea Ward



PD No.	Polling District	Polling Place	No. of Electors	Status
41	UPA	Upton Lea Community Centre, Wexham Road, SL2 5JW	3798	Existing
42	UPB	Mobile Unit (portacabin), Goodman Park, SL2	1597	Existing
		TOTAL	5395	

UPA & UPB Ward split into 2 polling districts (North/South), made up of parts of existing polling districts from Elliman (ELC), Wexham Lea (WLC), and Central (CEB) wards.

Wexham Court Ward



PD No.	Polling District	Polling Place	No. of Electors	Status
43	WCA	Arbour Park Stadium, Stoke Road, SL2 5AY	1042	Existing
44	WCB	Wexham Court Parish Hall, Norway Drive, SL2 5QP	1490	Existing
45	WCC	Mobile Unit (portacabin), The Cherries, Wexham, SL2	2332	Existing
		TOTAL	4864	

To accommodate Wexham Court parish area the ward has been split into 3 polling districts.

WCA Existing polling district from Elliman ward (ELC). Non-Parish part.

WCB Existing Wexham Lea polling district WLA – no change.

WCC Existing Wexham Lea polling district WLB – no change.

APPENDIX B

Please find below the response from Slough Labour Group of Councillors to the consultation on Polling Districts and Polling Stations for Slough Unitary Authority's new wards.

WARD	FEEDBACK/PREFERANCE FROM LG	POLLING PROPOSED
Baylis and Salt Hill Ward	Proposals in report supported	3 X Stations
Britwell	Proposals in report supported	2 X Stations
Chalvey	The preference of the current ward Councillors and wider Labour Group is that the Pakistani Welfare Association (PWA) building become the Polling Place for CAA Polling District, as this is more centrally located for the majority of residents in the Polling district than the Ice Arena.	2 X Stations
Cippenham Green	The preference of the current ward Councillors and wider Labour Group is that the St Andrew's shared church is used as the Polling Place for CGA Polling District, as this is in the Polling District and has better car-parking and access than the Baptist Church	2 X Stations
Cippenham Manor	The Labour Group suggests that the boundary (the stream) between the two polling districts is amended/diverted to run around the north side/rear of Jellicoe Close, where it reaches that road and the homes it contains - so that this road is not detached from Haig Drive and its residents do not have to vote in a different polling station to their neighbours.	2 X Stations
Cippenham Village	The proposed Polling Station sites are supported. The Group suggests that the elector numbers in each Polling District are checked, as they may be displayed the wrong way round. The Group also suggests that the area of Lower Cippenham Lane voting at Westgate School be extended a little further	2 X Stations

	westwards, up to the junction with Eagle Road on the northern side and the rear of the cul-de-sac section of Lower Cippenham Lane on the southern side at that point as up to that bend in the road, Westgate School is the more accessible location for residents.	
Colnbrook & Poyle	The proposals in the report are supported	3 X Stations
Elliman	The proposals in the report are supported	2 X Stations
Farnham	The proposals in the report are supported	2 X Stations
Haymill	The proposals in the report are supported	2 X Stations
Herschel Park	The proposals in the report are supported	2 X Stations
Langley Foxborough	The proposals in the report are supported	2 X Stations
Langley Marish	The current ward Councillors and wider Labour Group favour Kedermister Hall being the Polling Station for LAA (PD 25), and on balance think Langley Free Church may be preferable as the Polling Place for LAB (PD 26) as this is very visible in location and avoids disrupting a school for pupils.	2 X Stations
Langley Meads	The proposals in the report are supported	2 X Stations
Langley St Mary's	The proposals in the report are supported	2 X Stations
Manor Park and Stoke	The proposals in the report are supported	2 X Stations
Northborough & Lynch Hill Valley	The proposals in the report are supported	2 X Stations
Slough Central	The proposals in the report are supported	2 X Stations
Upton	The proposals in the report are supported.	2 X Stations
Upton Lea	PLEASE SEE THE ATTACHED SCANNED DOCUMENT FOR THE ADJUSTMENT THE GROUP REQUESTS:	2 X Stations

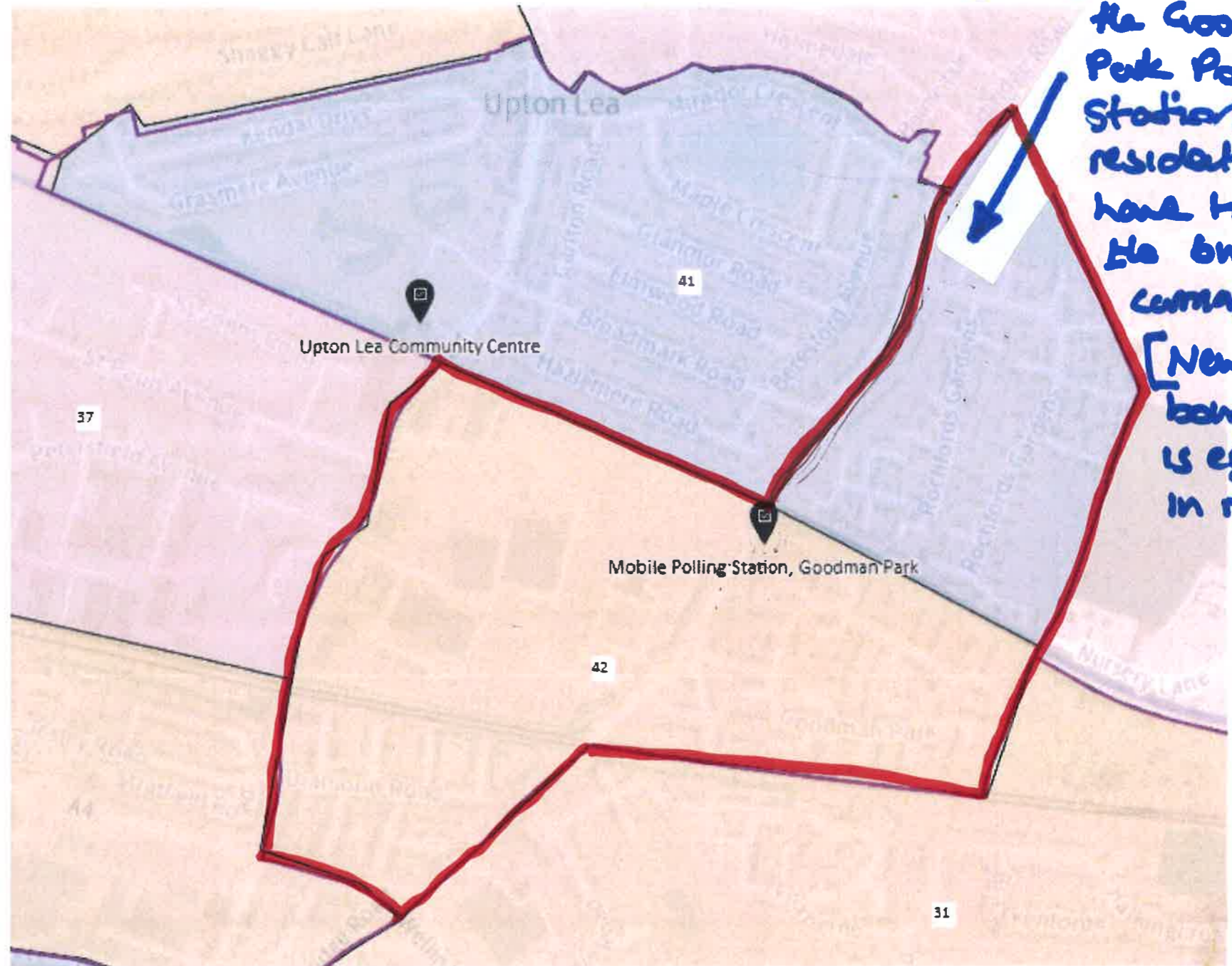
	<p>A revision of the polling district boundary of UPB, to include the Rochfords Gardens estate, so that</p> <ol style="list-style-type: none">1) the mid-line of the dual carriageway becomes the boundary between the 2 PDs and residents in the Rochfords Gardens estate use the Mobile Polling Station @ Goodman Park. <p>This amendment also evens up the 2 numbers of electors in each polling district</p> <ol style="list-style-type: none">2) If unable to do the above – a further portacabin be set up at Rochford Gardens to serve Rochfords Gardens.	
Wexham Court	The proposals in the report are supported.	3 X Stations

This page is intentionally left blank

Upton Lea Ward

We suggest Rochford's Gardens is added to PD 42 (UPB) and shares the Goodman Park Polling Station, so residents don't have to cross the busy dual carriageway

[New PD boundary is edged in red]



PD No.	Polling District	Polling Place	No. of Electors	Status
41	UPA	Upton Lea Community Centre, Wexham Road, SL2 5JW	3798	Existing
42	UPB	Mobile Unit (portacabin), Goodman Park, SL2	1597	Existing

Total electors: 5395

This page is intentionally left blank